















**Attendance Boundary for 2019-2020**



**LEGEND**

1 inch equals 0.16 miles

SAISD Facilities			Route Features	Natural Features	
	Administrative		Primary PK/K-5/6		Rivers & Creeks
	Closed - Pending Reuse		High School		Water Bodies
	Early Childhood EC		Middle School		Streets
			PK/K-8 School		Railroad Tracks
			Special Program		